



City of Port Lincoln



Central Business District (CBD) Parking Plan Strategy

Version: 4

Date Adopted: 5TH August 2013

Reference: N20131235

File : 20.64.1.1

City of Port Lincoln – CBD Parking Plan Strategy

Document Control Version **4** – adopted 5th August 2013

Version Control	Council Resolution References	Council Meeting Date Adopted	Description
1	CO 11/0198	18 th July 2011	timed parking amendments
	CO 11/0213	15 th August 2011	4-6 Napoleon Street – 1 hr zone for 10 parks on SE side of carpark. Remaining 18 carparks untimed 18 Napoleon Street - 21 Carparks untimed 1-21 Napoleon Street – 1 hr zone for 6 parks on NW side of carpark. Remaining 16 car parks 2 hr zone
	CO 11/0212	15 th August 2011	Adelaide Place – Western side adjacent Primary School – untimed Adelaide Place – Eastern side adjacent Junior Primary School (Napoleon & Lincoln Pl) 15 minute zone between 8.00am and 9.00am and 3.00pm and 4.00pm School Days Lincoln Place – Western side 15 minute zone between 8.00am and 9.00am and 3.00pm and 4.00pm School Days
	CO 11/0240	19 th September 2011	Washington Street (Adelaide Place to Lewis Street) one way traffic made permanent
	CO 11/0267	4 th October 2011	School Zone Park Terrace and Telford Ave
	CO 11/0291	7 th November 2011	Additional Disability Zone (2 carparks) Junior Primary School upper level Adelaide place

City of Port Lincoln – CBD Parking Plan Strategy

Document Control Version **4** – adopted 5th August 2013

Version Control	Council Resolution References	Council Meeting Date Adopted	Description
2	CO 12/179	MOTION LOST document <u>not</u> adopted at meeting of 20 th August 2012	Plan N2012314
3	CO 13/0011	21 ST January 2013	<p>Action 1.3.1</p> <p>Change Hallett Place from Lewis Street to Adelaide Place to 4 hours both sides Monday to Friday only</p> <p>Action 1.3.2</p> <p>Change Tasman Tce to untimed on North side from Bligh Street, and on South side from Eyre Street, to Porter Street intersection leaving 2 hours from Bligh Street to Eyre Street on South side</p> <p>Action 1.3.3</p> <p>That all of King Street be untimed</p> <p>Action 1.3.4</p> <p>That Adelaide Place between Washington Street and Liverpool Street be 4 hours</p> <p>Action 1.3.5</p> <p>Leave the lower level of Adelaide Place adjacent to the Junior Primary at 15 minutes, and add zoning to Tolmer Lane of 15 minutes school zone</p> <p>Action 1.3.6</p> <p>Porter Street to be 1 hour zones from Tasman Tce to Washington Street (Library/TAFE) on the East side and Washington Street to Liverpool Street on the West side (Home Timber) <i>remains 2 hours City Motors and Boat Supplies</i></p> <p>Action 1.3.7</p> <p>Porter Street to be untimed from Liverpool Street to Napoleon Street both sides</p>

			<p>Action 1.3.8 A</p> <p>Mortlock Tce from the Liverpool Street intersection 3 carparks each side to be 30 minutes</p> <p>Action 1.3.8B</p> <p>Mortlock Tce from northern side of Napoleon Street intersection to Boston Street on the East Side and to Lincoln Place on the West side be a 2 hour zone</p> <p>Action 1.3.9</p> <p>That Bligh Street between Liverpool & Washington Street be untimed on both sides</p> <p>Action 1.3.10</p> <p>That Washington Street from Adelaide Place to Lewis Street be 4 hours on both sides</p> <p>Action 1.3.11</p> <p>That a Disabled Permit Zone be investigated using part of the Taxi zone in Lewis Street</p> <p>Action 1.3.12</p> <p>That Tasman Tce from Lewis Street to Light Street be 2 hours both sides</p>
4	CO 13/0145	5 TH AUGUST 2013	<p>Action 1.3.1A</p> <p>That the corner of New West Road from Tennyson Terrace to Hallett Place be 4 hours both sides on Monday to Friday only.</p> <p>Action 1.3.2B</p> <p>That Lewis Street from Tasman Terrace to Hallett Place on the East side be to 4 hours.</p>

			<p>Action 1.3.2C</p> <p>That Lewis Street from Tasman Terrace to Washington Street on the West side remain 30 minutes.</p> <p>Action 1.3.2D</p> <p>That Lewis Street from Washington Street to Hallett Place on the West side be 4 hours.</p>
--	--	--	---

CONTENTS

STRATEGY	7
CONSULTATION	7
DISABLED PERMIT ZONE	8
LOADING ZONE	8
MOTORCYCLE ZONE	8
TAXI ZONE	8
BUS ZONE	8
NO STOPPING - BUS OR LONG VEHICLE EXCEPTED	8
School Zone	9
APPENDIX A	11
TIMED PARKING AREAS	11
APPENDIX B	14
OTHER PARKING ZONES	14
APPENDIX C CBD PARKING PLAN (REF N201393)	17

STRATEGY

The City of Port Lincoln has undertaken a review of car parking time limits in the Central Business District (CBD) area. In formulating this CBD Parking Plan Strategy, consideration has been given to:

- Business activity
- Importance to community
- Traffic management
- School zones
- Weekday extended parking requirements
- Shopping precinct areas
- Whole of CBD Approach
- Future CBD growth

CONSULTATION

As identified in the Strategic Plan review 2012, a Parking Strategy document is required to give clear guidelines to the Port Lincoln Community in relation to parking, primarily in the Central Business District. The strategy was released for public consultation in accordance with Council policy 2.63.1 Community Engagement in June 2012.

DEFINITIONS

The following zone definitions are extracted or summarised from South Australia, Australian Road Rules, and the South Australia Road Traffic (Road Rules—Ancillary and Miscellaneous Provisions) Regulations 1999 under the *Road Traffic Act 1961*

DISABLED PERMIT ZONE

Only Disability Parking Permit holders are allowed to park in these areas. A current *Disability Parking Permit* issued under the Australian disability parking scheme (ADPS), must be visibly displayed in the front windscreen.



LOADING ZONE

A loading zone is only for the purposes of a truck or commercial vehicle to drop off or pickup goods or a public bus or taxi to drop off or pickup passengers. The time frame is a maximum of thirty minutes.



MOTORCYCLE ZONE

These are smaller parks allocated for Motorcycles only




TAXI ZONE

A driver must not stop in a taxi zone unless driving a taxi.



BUS ZONE

A driver must not stop in a bus zone unless driving a “public” bus.



NO STOPPING - BUS OR LONG VEHICLE EXCEPTED

No stopping in this zone unless you drive a bus or a vehicle that is 7.5 meters or longer (including vehicles towing trailers and caravans).



Other Definitions

MOTORHOME

A small bus or truck like vehicle with a room like area behind the driver's seat outfitted as living quarters.

COMMERCIAL VEHICLE

Is a motor vehicle solely or mainly for the carriage of goods – namely a utility. Station wagons, 4WDs and sedans are not classed as commercial vehicles, however they may use a loading zone if dropping off or picking up goods which are difficult to handle because of their weight or size.

FORMED FOOTPATH

A path created for the use of pedestrians (and where indicated bicycles). Can be made using concrete, paving, bitumen etc. Cars are not permitted to park on a formed footpath.

TIMED PARKING AREAS

Timed parking may apply to a length of road, a section of road, an area or a car park. Council will give consideration to 'like' areas and requirements in setting timed zones.

Generally parking outside 'retail' areas in the main shopping precinct streets of Liverpool and Tasman Terrace, will be given a 2 hour timed zone. Retail areas in secondary streets will be either 4 hours or untimed. Businesses which have a high turn over of patronage and areas where a quick turn around of parkers is suitable, may be considered for shorter time zones.

Unless other wise specified, (eg school areas) where an area is 'timed' the following is applicable:

Monday to Friday 8.30am to 5.00pm

Saturday Mornings 8.30am to 12.30pm

15 minutes
30 minutes
1 hour
2 hour
4 hour

Where a public holiday falls on the above days, the timed parking limit will NOT apply

School Zone

Timed parking within School vicinities will be as sign posted, but generally:

School Days between
8.00am and 9.00am
3.00pm and 4.00pm

MONITORING

Council will allocate suitable wages budgets to engage Compliance Officers to undertake monitoring of timed parking zones.

SIGNAGE

Signage of timed parking areas and parking zones will conform to required Australian standards as a minimum.

Council is developing a 'Signage Strategy' and parking signs will be developed in line with such a strategy.

Current single parking signs which have been installed periodically along relevant footpath areas, may be replaced by 'Area Signs' where appropriate.

CURRENT EXAMPLE



Area signs will be installed at the entrance and exit intersections of timed parking areas and strategically placed within that area to ensure that the timed parking requirement is clear from any vantage point whilst driving along the street. They may be doubled sided and housed in a suitable frame work.

REPLACEMENT SIGNAGE PROGRAM EXAMPLE



APPENDIX A

TIMED PARKING AREAS (N20131232)

City of Port Lincoln – CBD Parking Plan Strategy

Document Control Version **4** – adopted 5th August 2013

LISTING BY STREET

STREET	ZONE / TIME	SIDE OF STREET	POINT A	POINT B	LANDMARK REFERENCE
ADELAIDE PLACE	15 MINUTE ZONE	WEST SIDE	TASMAN TCE	WASHINGTON STREET	POST OFFICE
ADELAIDE PLACE	15 MINUTE ZONE (between 8 & 9am and 3 & 4pm School Days)	WEST SIDE			JUNIOR PRIMARY SCHOOL UPPER SCHOOL LEVEL
ADELAIDE PLACE	15 MINUTE ZONE (between 8 & 9am and 3 & 4pm School Days)	WEST SIDE			JUNIOR PRIMARY SCHOOL LOWER SCHOOL LEVEL
ADELAIDE PLACE	30 MINUTE ZONE	EAST SIDE	LIVERPOOL STREET	NAPOLEON STREET	WISEMAN ACCOUNTANTS
ADELAIDE PLACE	30 MINUTE ZONE	EAST SIDE	TASMAN TCE	WASHINGTON STREET	VISITOR CENTRE
ADELAIDE PLACE	4 HOUR ZONE	BOTH SIDES	WASHINGTON STREET	HALLETT / LIVERPOOL ST	
BLIGH ST	2 HOUR ZONE	BOTH SIDES	TASMAN TCE	WASHINGTON STREET	TASMAN HOTEL & NOODLE BENTO
EYRE STREET	4 HOUR ZONE	WEST SIDE	TASMAN TCE	LIVERPOOL STREET	
HALLETT PLACE	4 HOUR ZONE (Monday to Friday)	BOTH SIDES	ADELAIDE PLACE	LEWIS STREET / NEW WEST ROAD	MONDAY TO FRIDAY ONLY - <u>NOT</u> SATURDAYS
LEWIS STREET	30 MINUTE ZONE	WEST SIDE	TASMAN TCE	WASHINGTON STREET	REGAL CHICKENS & VIDEO
LEWIS STREET	4 HOUR ZONE	EAST SIDE	TASMAN TCE	HALLETT PLACE	PIER HOTEL, CLASSIC ELEGANCE
LEWIS STREET	4 HOUR ZONE	WEST SIDE	WASHINGTON STREET	HALLETT PLACE	WIBBLEYS ACCOUNTANTS
LINCOLN PLACE	15 MINUTE ZONE (between 8 & 9am and 3 & 4pm School Days)	SOUTH SIDE	ADELAIDE PLACE	2ND SCHOOL GATE	PRIMARY SCHOOL
LIVERPOOL STREET	2 HOUR ZONE	BOTH SIDES	ADELAIDE PLACE	PORTER STREET	
MORTLOCK TCE	2 HOUR ZONE	EAST SIDE	NAPOLEON STREET (north of)	BOSTON STREET	Raleighs, Sports & Accountants, ECO Clean
MORTLOCK TCE	2 HOUR ZONE	WEST SIDE	NAPOLEON STREET (north of)	LINCOLN PLACE	WEST COAST YOUTH
MORTLOCK TCE	30 MINUTE ZONE	BOTH SIDES	LIVERPOOL STREET	3 CARPARKS BOTH SIDES	RUSTIC COVE AND WESTPAC BANK
NAPOLEON STREET	1 HOUR ZONE	SOUTH SIDE	CARPARK	CARPARK	4-6 NAPOLEON ST CARPARK - 10 PARKS ON SE SIDE
NAPOLEON STREET	2 HOUR ZONE	NORTH SIDE	CARPARK	CARPARK	REAR OF THE CENTRE 19-21 NAPOLEON ST CARPARK
NEW WEST ROAD	4 HOUR ZONE (Monday to Friday)	EAST SIDE	HALLET PLACE	TENNYSON TERRACE	ADJACENT CENTENARY OVAL
NEW WEST ROAD	4 HOUR ZONE (Monday to Friday)	WEST SIDE	TENNYSON TERRACE	HALLET PLACE	OPPOSITE CENTENARY OVAL
PORTER ST	1 HOUR ZONE	EAST SIDE	TASMAN TCE	WASHINGTON STREET	LIBRARY / TAFE
PORTER ST	1 HOUR ZONE	WEST SIDE	WASHINGTON STREET	LIVERPOOL STREET	HOME HARDWARE
PORTER ST	2 HOUR ZONE	EAST SIDE	WASHINGTON STREET	LIVERPOOL STREET	BOAT SUPPLIES
PORTER ST	2 HOUR ZONE	WEST SIDE	TASMAN TCE	WASHINGTON STREET	CITY MOTORS
PORTER ST	30 MINUTE ZONE	BOTH SIDES	NAPOLEON STREET	EDINBURSH STREET	MARKETS & TOYWORLD
TASMAN TCE	1 HOUR ZONE	SOUTH SIDE	CIVIC CENTRE	RETAIL SHOPS	RETAIL SHOPS
TASMAN TCE	1 HOUR ZONE	SOUTH SIDE	ADELAIDE PLACE	BLIGH STREET	
TASMAN TCE	2 HOUR ZONE	NORTH SIDE	ADELAIDE PLACE	BLIGH STREET	FORESHORE
TASMAN TCE	2 HOUR ZONE	NORTH SIDE	LIGHT STREET	JETTY CARPARK ENTRANCE	FORSHORE
TASMAN TCE	2 HOUR ZONE	SOUTH SIDE	BLIGH STREET	EYRE STREET	TASMAN HOTEL
TASMAN TCE	2 HOUR ZONE	SOUTH SIDE	EYRE STREET	KING STREET	OPP PEACOCK GARDENS & HILTON
TASMAN TCE	2 HOUR ZONE	SOUTH SIDE	LIGHT STREET	LEWIS STREET	FIG TREES TO PIER
TASMAN TCE	30 MINUTE ZONE	SOUTH SIDE	RETAIL SHOPS	PIER HOTEL	3 PARKS
TASMAN TCE	30 MINUTE ZONE	SOUTH SIDE	CIVIC CENTRE	CIVIC CENTRE	CIVIC CENTRE - 3 PARKS
TASMAN TCE	4 HOUR ZONE	NORTH SIDE	JETTY CARPARK	ADELAIDE PLACE	JETTY CARPARK
TOLMER LANE	15 MINUTE ZONE (between 8 & 9am and 3 & 4pm School Days)	SOUTH SIDE			JUNIOR PRIMARY SCHOOL
WASHINGTON STREET	4 HOUR ZONE	BOTH SIDES	ADELAIDE PLACE	LEWIS STREET	

City of Port Lincoln – CBD Parking Plan Strategy

Document Control Version **4** – adopted 5th August 2013

LISTING BY ZONES

STREET	ZONE / TIME	SIDE OF STREET	POINT A	POINT B	LANDMARK REFERENCE
LEWIS STREET	1 HOUR ZONE	EAST SIDE	TASMAN TCE	WASHINGTON STREET	PIER HOTEL, CLASSIC ELEGANCE
LEWIS STREET	1 HOUR ZONE	WEST SIDE	WASHINGTON STREET	HALLETT PLACE	WIBBLEYS ACCOUNTANTS
NAPOLEON STREET	1 HOUR ZONE	SOUTH SIDE	CARPARK	CARPARK	4-6 NAPOLEON ST CARPARK - 10 PARKS ON SE SIDE
PORTER ST	1 HOUR ZONE	EAST SIDE	TASMAN TCE	WASHINGTON STREET	LIBRARY / TAFE
PORTER ST	1 HOUR ZONE	WEST SIDE	WASHINGTON STREET	LIVERPOOL STREET	HOME HARDWARE
TASMAN TCE	1 HOUR ZONE	SOUTH SIDE	CIVIC CENTRE	RETAIL SHOPS	RETAIL SHOPS
TASMAN TCE	1 HOUR ZONE	SOUTH SIDE	ADELAIDE PLACE	BLIGH STREET	
ADELAIDE PLACE	15 MINUTE ZONE	WEST SIDE	TASMAN TCE	WASHINGTON STREET	POST OFFICE
ADELAIDE PLACE	15 MINUTE ZONE (between 8 & 9am and 3 & 4pm School Days)	WEST SIDE			JUNIOR PRIMARY SCHOOL UPPER SCHOOL LEVEL
ADELAIDE PLACE	15 MINUTE ZONE (between 8 & 9am and 3 & 4pm School Days)	WEST SIDE			JUNIOR PRIMARY SCHOOL LOWER SCHOOL LEVEL
LINCOLN PLACE	15 MINUTE ZONE (between 8 & 9am and 3 & 4pm School Days)	SOUTH SIDE	ADELAIDE PLACE	2ND SCHOOL GATE	PRIMARY SCHOOL
TOLMER LANE	15 MINUTE ZONE (between 8 & 9am and 3 & 4pm School Days)	SOUTH SIDE			JUNIOR PRIMARY SCHOOL
BLIGH ST	2 HOUR ZONE	BOTH SIDES	TASMAN TCE	WASHINGTON STREET	TASMAN HOTEL & NOODLE BENTO
LIVERPOOL STREET	2 HOUR ZONE	BOTH SIDES	ADELAIDE PLACE	PORTER STREET	
MORTLOCK TCE	2 HOUR ZONE	EAST SIDE	NAPOLEON STREET (north of)	BOSTON STREET	Raleighs, Sports & Accountants, ECO Clean
MORTLOCK TCE	2 HOUR ZONE	WEST SIDE	NAPOLEON STREET (north of)	LINCOLN PLACE	WEST COAST YOUTH
NAPOLEON STREET	2 HOUR ZONE	NORTH SIDE	CARPARK	CARPARK	REAR OF THE CENTRE 19-21 NAPOLEON ST CARPARK
PORTER ST	2 HOUR ZONE	EAST SIDE	WASHINGTON STREET	LIVERPOOL STREET	BOAT SUPPLIES
PORTER ST	2 HOUR ZONE	WEST SIDE	TASMAN TCE	WASHINGTON STREET	CITY MOTORS
TASMAN TCE	2 HOUR ZONE	NORTH SIDE	ADELAIDE PLACE	BLIGH STREET	FORESHORE
TASMAN TCE	2 HOUR ZONE	NORTH SIDE	LIGHT STREET	JETTY CARPARK ENTRANCE	FORSHORE
TASMAN TCE	2 HOUR ZONE	SOUTH SIDE	BLIGH STREET	EYRE STREET	TASMAN HOTEL
TASMAN TCE	2 HOUR ZONE	SOUTH SIDE	EYRE STREET	KING STREET	OPP PEACOCK GARDENS & HILTON
TASMAN TCE	2 HOUR ZONE	SOUTH SIDE	LIGHT STREET	LEWIS STREET	FIG TREES TO PIER
ADELAIDE PLACE	30 MINUTE ZONE	EAST SIDE	LIVERPOOL STREET	NAPOLEON STREET	WISEMAN ACCOUNTANTS
ADELAIDE PLACE	30 MINUTE ZONE	EAST SIDE	TASMAN TCE	WASHINGTON STREET	VISITOR CENTRE
LEWIS STREET	30 MINUTE ZONE	WEST SIDE	TASMAN TCE	WASHINGTON STREET	REGAL CHICKENS & VIDEO
MORTLOCK TCE	30 MINUTE ZONE	BOTH SIDES	LIVERPOOL STREET	3 CARPARKS BOTH SIDES	RUSTIC COVE AND WESTPAC BANK
PORTER ST	30 MINUTE ZONE	BOTH SIDES	NAPOLEON STREET	EDINBURSH STREET	MARKETS & TOYWORLD
TASMAN TCE	30 MINUTE ZONE	SOUTH SIDE	RETAIL SHOPS	PIER HOTEL	3 PARKS
TASMAN TCE	30 MINUTE ZONE	SOUTH SIDE	CIVIC CENTRE	CIVIC CENTRE	CIVIC CENTRE - 3 PARKS
ADELAIDE PLACE	4 HOUR ZONE	BOTH SIDES	WASHINGTON STREET	HALLETT / LIVERPOOL ST	
EYRE STREET	4 HOUR ZONE	WEST SIDE	TASMAN TCE	LIVERPOOL STREET	
TASMAN TCE	4 HOUR ZONE	NORTH SIDE	JETTY CARPARK	ADELAIDE PLACE	JETTY CARPARK
WASHINGTON STREET	4 HOUR ZONE	BOTH SIDES	ADELAIDE PLACE	LEWIS STREET	
HALLETT PLACE	4 HOUR ZONE (Monday to Friday)	BOTH SIDES	ADELAIDE PLACE	LEWIS STREET / NEW WEST ROAD	MONDAY TO FRIDAY ONLY - <u>NOT</u> SATURDAYS
LEWIS STREET	4 HOUR ZONE	WEST SIDE	HALLETT PLACE	WASHINGTON STREET	WIBBERLEYS
LEWIS STREET	4 HOUR ZONE	EAST SIDE	TASMAN TERRACE	HALLETT PLACE	PIER HOTEL TO SHANNON'S PIZZA
NEW WEST ROAD	4 HOUR ZONE (Monday to Friday)	EAST SIDE	HALLET PLACE	TENNYSON TERRACE	ADJ CENTENARY OVAL
NEW WEST ROAD	4 HOUR ZONE (Monday to Friday)	WEST SIDE	TENNYSON TERRACE	HALLET PLACE	OPP CENTENARY OVAL

APPENDIX B

OTHER PARKING ZONES

City of Port Lincoln – CBD Parking Plan Strategy

Document Control Version **4** – adopted 5th August 2013

LISTING BY ZONES

STREET	ZONE / TIME	SIDE OF STREET	POINT A	POINT B	LANDMARK REFERENCE
WASHINGTON STREET	BUS OR LONG VEHICLE	BOTH SIDES			CNR ADELAIDE PLACE
WASHINGTON STREET	BUS OR LONG VEHICLE	SOUTH SIDE			COLES - REVIEW LEGAL OPINION
TASMAN TCE	BUS OR LONG VEHICLE	NORTH SIDE	ADELAIDE PLACE	OPPOSITE ANZ	3 PARKS
WASHINGTON STREET	BUS STOP	SOUTH SIDE			REAR OF COLES
WASHINGTON STREET	BUS STOP	SOUTH SIDE			DCLEP / WOOLWORTHS
ADELAIDE PLACE	DISABLED PERMIT ZONE	EAST SIDE			VISITOR CENTRE
ADELAIDE PLACE	DISABLED PERMIT ZONE	EAST SIDE			ADJACENT PRIVATE CARPARK CNR LINCOLN
ADELAIDE PLACE	DISABLED PERMIT ZONE	WEST SIDE			POST OFFICE
ADELAIDE PLACE	DISABLED PERMIT ZONE	WEST SIDE			ANGLICAN CHURCH
ADELAIDE PLACE	DISABLED PERMIT ZONE	WEST SIDE			JP SCHOOL UPPER SCHOOL LEVEL (2
EYRE STREET	DISABLED PERMIT ZONE	WEST SIDE			OPPOSITE YACHT CLUB
HALLETT PLACE	DISABLED PERMIT ZONE	SOUTH SIDE			OUTSIDE CWA
KING ST	DISABLED PERMIT ZONE	SOUTH SIDE			CNR EYRE STREET
LEWIS STREET	DISABLED PERMIT ZONE	WEST SIDE			BUS DEPOT
LINCOLN PLACE	DISABLED PERMIT ZONE	SOUTH SIDE			PRIMARY SCHOOL x 2
LIVERPOOL STREET	DISABLED PERMIT ZONE	NORTH SIDE			WOOLIES (WEST OF PEDESTRIAN CROSSING
LIVERPOOL STREET	DISABLED PERMIT ZONE	NORTH SIDE			DEPT ENVIRO & HERITAGE
LIVERPOOL STREET	DISABLED PERMIT ZONE	SOUTH SIDE			KEMP REAL ESTATE
LONDON STREET	DISABLED PERMIT ZONE	SOUTH SIDE			LIBRARY SIDE ACCESS DOOR
PORTER ST	DISABLED PERMIT ZONE	EAST SIDE			LIBRARY / TAFE
PORTER ST	DISABLED PERMIT ZONE	EAST SIDE			MARKETS
PORTER ST	DISABLED PERMIT ZONE	WEST SIDE			HOME HARDWARE
TASMAN TCE	DISABLED PERMIT ZONE	NORTH SIDE	TOWN JETTY CARPARK		PUBLIC TOILETS
TASMAN TCE	DISABLED PERMIT ZONE	NORTH SIDE			ADJACENT TO PLAYGROUND
TASMAN TCE	DISABLED PERMIT ZONE	NORTH SIDE			LIBRARY / TAFE CORNER
TASMAN TCE	DISABLED PERMIT ZONE	SOUTH SIDE	LIGHT STREET CNR		LINCOLN HOTEL CARPARK
TASMAN TCE	DISABLED PERMIT ZONE	SOUTH SIDE			FORBES FURNITURE
TOLMER LANE	DISABLED PERMIT ZONE	NORTH SIDE			JUNIOR PRIMARY SCHOOL
KING ST	LOADING ZONE	NORTH SIDE			BOSTON HOTEL
LIVERPOOL STREET	LOADING ZONE	SOUTH SIDE			GOLDEN SABLE
LIVERPOOL STREET	LOADING ZONE	SOUTH SIDE			COMM BANK
LIVERPOOL STREET	LOADING ZONE	SOUTH SIDE			LINCOLN RURAL SUPPLIES
PORTER ST	LOADING ZONE	WEST SIDE			OFFICE CONNEXIONS

City of Port Lincoln – CBD Parking Plan Strategy

Document Control Version

4 – adopted 5th August 2013

TASMAN TCE	LOADING ZONE	SOUTH SIDE			? SHOP
TASMAN TCE	LOADING ZONE	SOUTH SIDE			PIER HOTEL
TASMAN TCE	LOADING ZONE	SOUTH SIDE			CIVIC CENTRE
WASHINGTON STREET	LOADING ZONE	NORTH SIDE			REAR OF FORBES FURNITURE
WASHINGTON STREET	LOADING ZONE	NORTH SIDE			REAR OF BEERS CAR PARK
WASHINGTON STREET	LOADING ZONE	SOUTH SIDE			OPPOSITE CIVIC CENTRE
KING ST	MOTORCYCLE ZONE	NORTH SIDE			BOSTON HOTEL
LIVERPOOL STREET	MOTORCYCLE ZONE	SOUTH SIDE			LIVERPOOL STREET NEWSAGENCY
PORTER ST	MOTORCYCLE ZONE	WEST SIDE			REAR OF FOODLAND
TASMAN TCE	MOTORCYCLE ZONE	NORTH SIDE	LIGHT STREET		FIG TREES
TASMAN TCE	MOTORCYCLE ZONE	NORTH SIDE	TOWN JETTY CARPARK		JETTY
TASMAN TCE	MOTORCYCLE ZONE	NORTH SIDE	TOWN JETTY CARPARK		JETTY
TASMAN TCE	MOTORCYCLE ZONE	NORTH SIDE			OPPOSITE TASMAN HOTEL - 2 PARKS
TASMAN TCE	MOTORCYCLE ZONE	SOUTH SIDE			DEL GIORNIOS
LEWIS STREET	TAXI ZONE	EAST SIDE			PIER HOTEL (2 TAXI PARKS)
LIVERPOOL STREET	TAXI ZONE	NORTH SIDE			WOOLIES
LIVERPOOL STREET	TAXI ZONE	NORTH SIDE			COLES
TASMAN TCE	TAXI ZONE	SOUTH SIDE			OUTSIDE TASMAN HOTEL

APPENDIX C CBD PARKING PLAN (REF N20131234)

